









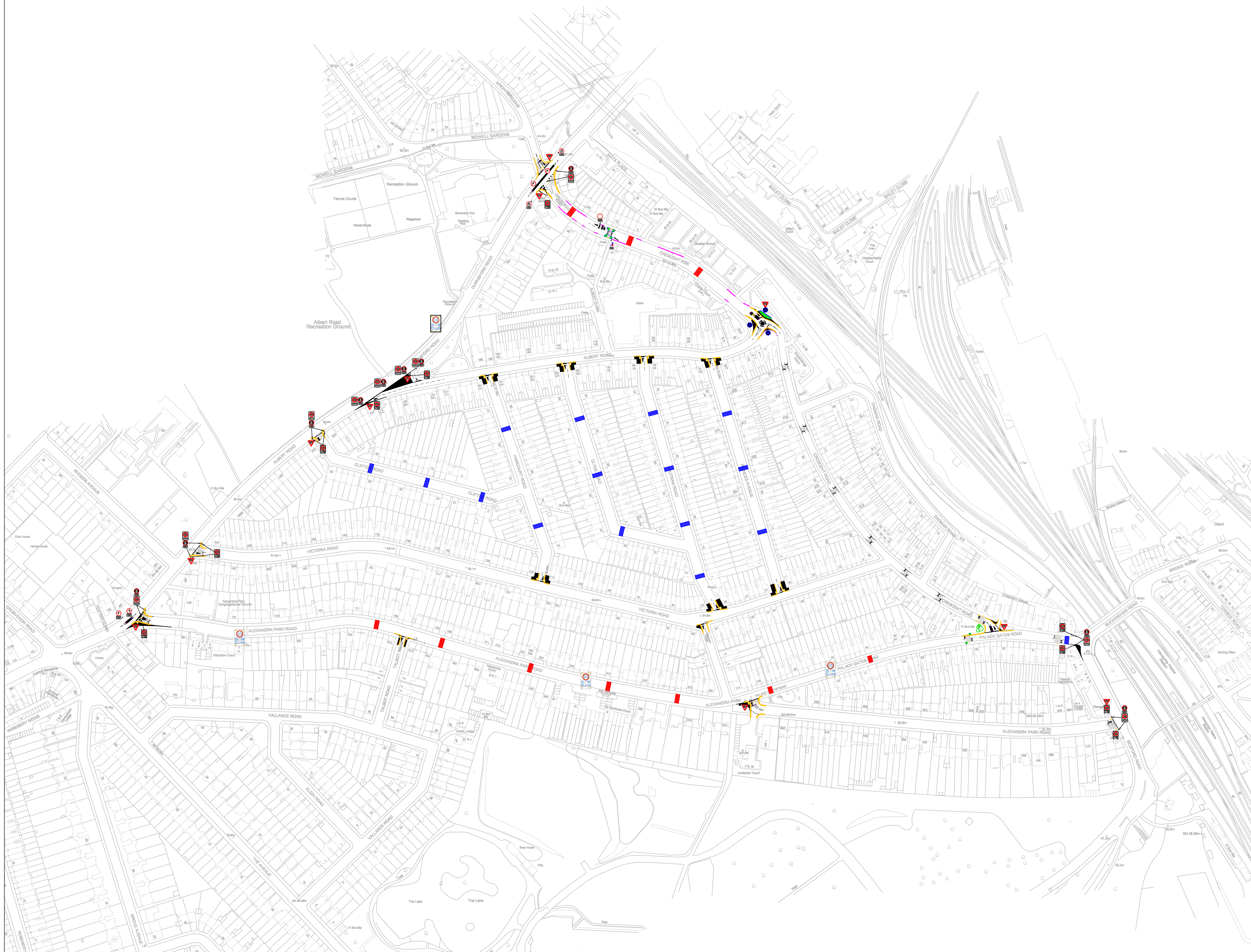


This product includes mapping data licensed from Ordnance Survey with the permission of HESB © Crown Copyright LBN 2006. All rights reserved.
 License number 100019199.

- NOTES:**
-  Proposed Flat Topped Hump
 -  Proposed Entry Treatment
 -  Proposed Keep Left Bollard
 -  Proposed Raised Planter
 -  Proposed Traffic Island
 -  Proposed Buff Tactile Paving
 -  Proposed Double Yellow Lines
 -  Existing Speed Cushions
 -  Existing Speed Cushions
 -  Proposed Inprint



PRELIMINARY DESIGN

No.	Description	Checked	Date
1	Palace Gates A406 Complimentary Measures		
2	Proposed Traffic Calming Implementations General Layout		

CO CO DS
 1:1250 July 2008
 PG-01
FRONTLINE SERVICES
 TRANSPORT POLICY & PROJECTS
 14 New South, 1001 Park Road, High Wycombe, Bucks, HP12 3JF
 Tel: 0494 474200 Fax: 0494 474201
 Andrew Shearer (Traffic Services) Beverly Taylor
